

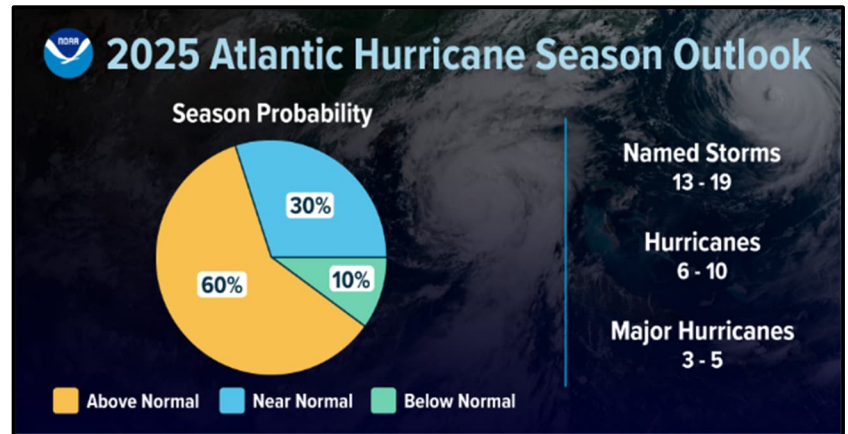
DAILY DART

WSP USA INSPECTION SERVICES DISASTER AWARENESS REPORT

May 23, 2025

NOAA's 2025 Atlantic Hurricane Season Forecast

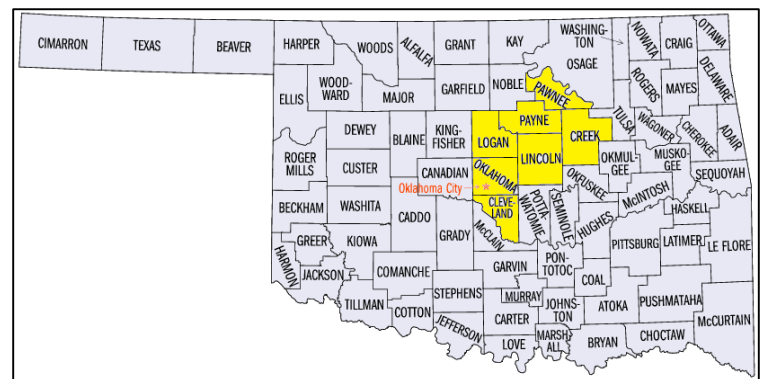
- Forecasters within NOAA's National Weather Service predict above-normal hurricane activity in the Atlantic basin this year.
- NOAA's outlook for the 2025 Atlantic hurricane season predicts a 30% chance of a near-normal season, a 60% chance of an above-normal season, and a 10% chance of a below-normal season.
- The agency is forecasting a range of 13 to 19 total named storms. Of those, 6-10 are forecast to become hurricanes, including 3-5 major hurricanes (category 3, 4 or 5; with winds of 111 mph or higher).
- NOAA has a 70% confidence in these ranges.
- The season is expected to be above normal – due to a confluence of factors, including continued ENSO-neutral conditions, warmer than average ocean temperatures, forecasts for weak wind shear, and the potential for higher activity from the West African Monsoon, a primary starting point for Atlantic hurricanes. All of these elements tend to favor tropical storm formation.
- The high activity era continues in the Atlantic Basin, featuring high-heat content in the ocean and reduced trade winds. The higher-heat content provides more energy to fuel storm development, while weaker winds allow the storms to develop without disruption.



Disaster Declaration Activity

DR-4866 Oklahoma

- Individual assistance was approved for the counties of Cleveland, Creek, Payne, Pawnee, Lincoln, Logan and Oklahoma.
- More than 130 fires were reported across Oklahoma, forcing evacuations in several communities in areas near the fires, including a senior living center in Mannford, located about 80 miles northeast of Oklahoma City.
- There were four confirmed fatalities and 200 injuries.
- State officials report that over 530 homes and businesses were damaged beginning on Friday, March 14, as unprecedented winds swiftly spread fires across the state. Authorities indicate that 515 homes were destroyed in seven counties alone.



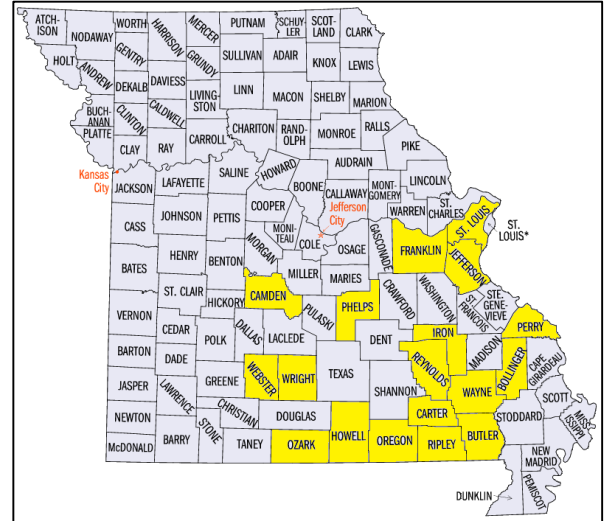
DAILY DART

WSP USA INSPECTION SERVICES DISASTER AWARENESS REPORT

May 23, 2025

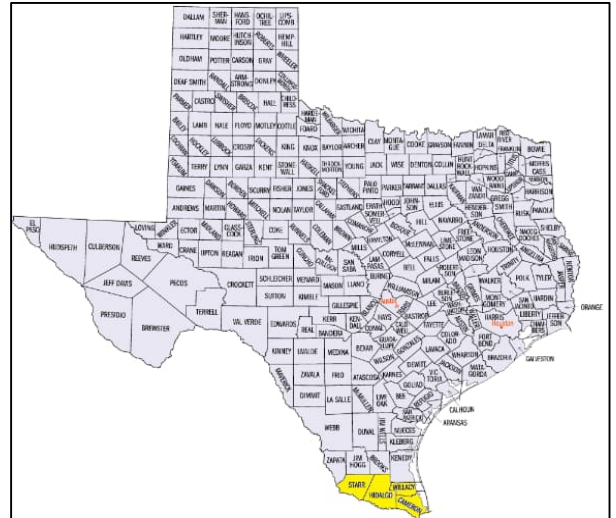
DR-4867 Missouri

- Individual assistance was approved for the counties of Bollinger, Butler, Camden, Carter, Franklin, Howell, Iron, Jefferson, Oregon, Ozark, Phelps, Perry, Reynolds, Ripley, St. Louis, Wayne, Webster and Wright.
- The National Weather Service confirmed 112 tornadoes touched down in the U.S. from March 14-16.
- Of the 19 tornadoes in Missouri, 12 occurred in the southeast from Poplar Bluff to metro St. Louis.
- Missouri reported 13 storm-related deaths, including six in hard-hit Wayne County and at least three in Ozark County.
- Initial damage estimates indicated approximately 368 houses were destroyed, 356 sustained major damage and 1,058 suffered minor damage.



DR-4871 Texas

- Individual assistance was approved for the counties of Cameron, Hidalgo, Starr, and Willacy.
- From March 26 to 28, 2025, half a year's worth of rainfall across South Texas resulted in catastrophic flooding throughout the Lower Rio Grande Valley.
- Hidalgo, Willacy, and Cameron counties – all located on the southern tip of the state along the Mexican border – bore the brunt of the heavy storms that pounded South Texas for about 48 hours.
- Port Isabel (Hidalgo County) recorded half a year of rain, totaling 13 inches. Port Isabel's deluge marks a 1-in-100-year rainfall event, while Harlingen's is close to a 1-in-500-year event. Both cities are part of the Brownsville metropolitan area.
- As of April 14, 2025, FEMA had confirmed the following damages: 842 affected, 2,618 minor, 1,911 major, and 235 destroyed.



DR-4873 Arkansas

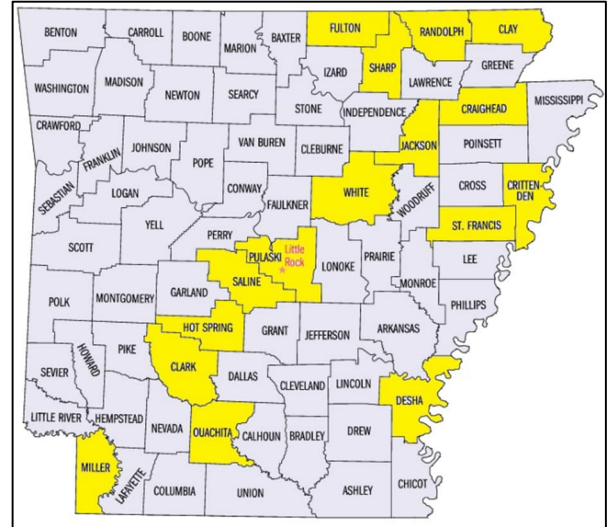
- Individual assistance was approved for the counties of Clark, Clay, Craighead, Crittenden, Desha, Fulton, Hot Spring, Jackson, Miller, Ouachita, Pulaski, Randolph, Saline, Sharp, St. Francis and White.
- The first week of April across Arkansas featured a very strong, slow-moving storm system that brought multiple waves of severe weather and flooding to the state.

DAILY DART

WSP USA INSPECTION SERVICES DISASTER AWARENESS REPORT

May 23, 2025

- The most intense rainfall occurred along a swath that nearly bisected the state from the southwest to the northeast-starting near Texarkana, going into the Bootheel of Missouri-where locations observed 9-12+ inches of rain.
- This long-duration flooding caused many rivers to reach well into moderate or even major flood stage, resulting in widespread flood damage across Arkansas, especially in the northeast.
- Joint preliminary damage assessments began April 10, 2025, and continued through April 18, 2025. 905 structures were assessed:
 - 186 categorized as destroyed
 - 269 categorized as major
 - 288 categorized as minor
 - 162 categorized as affected.



Joint Preliminary Damage Assessments

State	Event	Number of Counties for IA		Start-End
		Requested	Completed	
MO	Severe Storms and Tornadoes May 16 and continuing	7 + 1 city	0	5/21 - TBD

Pending Individual Assistance Declaration Request

State	Event	Date Submitted	Approved/Denied/ Pending	Number of Counties/Tribes
OK*	Wildfires and Straight-line Winds	3/21/2025	APPROVED	7 Counties
MS*	Severe Storms, Straight-line Winds, Tornadoes, and Flooding	4/1/2025	Pending	11 Counties
MO*	Severe Storms, Straight-line Winds, Tornadoes	4/2/2025	APPROVED	25 Counties
TX*	Severe Storms and Flooding	4/17/2025	APPROVED	4 Counties
TN*	Severe Storms, Straight-line Winds, Tornadoes and Flooding	4/18/2025	Pending	15 Counties

DAILY DART

WSP USA INSPECTION SERVICES DISASTER AWARENESS REPORT

May 23, 2025

Pending Individual Assistance Declaration Request

State	Event	Date Submitted	Approved/Denied/ Pending	Number of Counties/Tribes
MO	Severe Storms, Straight-Line Winds, Tornadoes, and Flooding	4/30/2025	Pending	20 Counties
AR*	Severe Storms, Tornadoes, and Flooding	5/3/2025	APPROVED	25 Counties
MI*	Severe Winter Storm	5/16/2025	Pending	11 Counties
KY*	Severe Storms, Straight-line Winds, Tornadoes, Flooding, Landslides, and Mudslides	5/20/20025	Pending	8 Counties
OR	Severe Storms, Flooding, Landslides, Mudslides	5/19/2025	Pending	3 Counties
OR	Severe Storms and Flooding	5/19/2025	Pending	1 County/1 Tribe

*Award of task order to contractor pending

WSP USA Inspection Services Active Disasters

Disaster Number and State	Disaster Type	Number of Counties Declared	Days Since Launch	Registration Deadline
4781 TX	Severe Storms & Flooding	40 Counties	65	8/15/2024
4819 IL	Severe Storms, Tornadoes, Straight-Line Winds & Flooding	7 Counties	65	12/13/2024
4827 NC	Tropical Storm Helene	25 Counties	233	4/07/2025
4828 FL	Hurricane Helene	31 Counties	63	1/07/2025
4829 SC	Hurricane Helene	13 Counties	232	1/28/2025
4830 GA	Hurricane Helene	41 Counties	232	2/07/2025
4834 FL	Hurricane Milton	34 Counties	221	1/07/2025
4860 KY	Severe Storms, Straight-line Winds, Flooding, Landslides, and Mudslides	14 Counties	85	5/25/2025

DAILY DART

WSP USA INSPECTION SERVICES DISASTER AWARENESS REPORT

May 23, 2025

WSP USA INSPECTION SERVICES ACTIVITY

